

**THE COUNCIL OF THE BOROUGH OF MILTON KEYNES  
(THE COUNCIL OF THE BOROUGH OF MILTON KEYNES)  
(VARIOUS ROADS, NEWPORT PAGNELL) (CONSOLIDATION OF  
PARKING AND WAITING RESTRICTIONS) ORDER 2002) VARIATION  
ORDER 2016**

The Council of the Borough of Milton Keynes ("the Council") in exercise of its powers under sections 1(1), 2(1) and (2), 4(2), and Part IV of Schedule 9 of the Road Traffic Regulation Act 1984 ("the Act of 1984") and of all other enabling powers, and after consultation with the chief officer of Police in accordance with Part III of Schedule 9 to the Act of 1984, hereby makes the following Order:-

**PART 1**

**IMPLEMENTATION AND CITATION**

1. This Order shall come into operation on the 15<sup>th</sup> day of February 2016 and may be cited as "The Council of the Borough of Milton Keynes (The Council of the Borough of Milton Keynes) (Various Roads, Newport Pagnell) (Consolidation of Parking and Waiting Restrictions) Order 2002) Variation Order 2016".
2. Any reference in this Order to any enactment shall be construed as a reference to that enactment as amended by any subsequent enactment.
3. The plan annexed to this Order identifies the lengths of road subject to this Order, provided that where there is any inconsistency between the plan and Schedules it is the wording of the Schedules which shall prevail.
4. The plan annexed to this Order is hereby annexed to The Council of the Borough of Milton Keynes (Various Roads, Newport Pagnell) (Consolidation of Parking and Waiting Restrictions) Order 2002 and form part of that Order.

**PART 2**

**VARIATIONS**

5. The Council of the Borough of Milton Keynes (Various Roads, Newport Pagnell) (Consolidation of Parking and Waiting Restrictions) Order 2002 ("The Principal Order") is varied as provided by the following provisions of this Order:-
6. The following items are inserted into Schedule 1 of the principal Order:-

**BRAMLEY MEADOWS, NEWPORT PAGNELL  
NORTH-EAST SIDE**

**NW113** From a point 2.2 metres south-east of a point in line with the south-east kerb line of Wolverton Road, continuing for a distance of 12.6 metres in a south-easterly

**BRAMLEY MEADOWS, NEWPORT PAGNELL  
SOUTH-WEST SIDE**

NW114 From a point 5 metres south-east of a point in line with the south-east kerb line of Wolverton Road, continuing for a distance of 9.4 metres in a south-easterly direction

**CASTLE MEADOW CLOSE, NEWPORT PAGNELL  
CUL-DE-SAC**

NW115 From a point in line with boundary line between Numbers 3 and 3a Castle Meadow Close, continuing for a distance of 29 metres in a north-westerly, south-westerly, south-easterly, south-westerly, south-easterly and then north-easterly direction

**PARK AVENUE, NEWPORT PAGNELL  
SOUTH-WEST SIDE**

NW116 From a point 11 metres south-east of a point in line with the south-east kerb line of Wolverton Road continuing for a distance of 12 metres in a north-westerly and then westerly direction

**PARK AVENUE AND WOLVERTON ROAD, NEWPORT PAGNELL  
NORTH-EAST SIDE AND SOUTH-EAST SIDE**

NW117 From a point on Park Avenue, 11 metres south-east of a point in line with the south-east kerb line of Wolverton Road, continuing for a distance of 17.4 metres in a north-westerly and then north-easterly direction onto Wolverton Road

**SHEPPARDS CLOSE AND BROAD STREET, NEWPORT PAGNELL  
NORTH-EAST SIDE AND NORTH-WEST SIDE**

NW118 From a point on Sheppards Close, 10 metres north-west of a point in line with the north-west kerb line of Broad Street, continuing for a distance of 18.6 metres in a south-easterly and then north-easterly direction onto Broad Street

**SHEPPARDS CLOSE AND BROAD STREET, NEWPORT PAGNELL  
SOUTH-WEST SIDE AND NORTH-WEST SIDE**

NW119 From a point on Sheppards Close, 10 metres north-west of a point in line with the north-west kerb line of Broad Street, continuing for a distance of 17.9 metres in a south-easterly and then south-westerly direction onto Broad Street

**PRIORY STREET, NEWPORT PAGNELL  
SOUTH-EAST SIDE**

NW120 From a point 2.2 metres north-east of the boundary line between Numbers 44 and 46 Priory Street, continuing for a distance of 3.6 metres in a north-easterly direction

# MAP FOR ORDER



0 45.35  
meters

Scale: 1:1,512



**NW113**

'No waiting at any time' restriction

TRO reference number

Map referred to in the Council of the Borough of Milton Keynes (The Council of the Borough of Milton Keynes) (Various Roads, Newport Pagnell) (Consolidation of Parking and Waiting Restrictions) Order 2002) Variation Order 2016

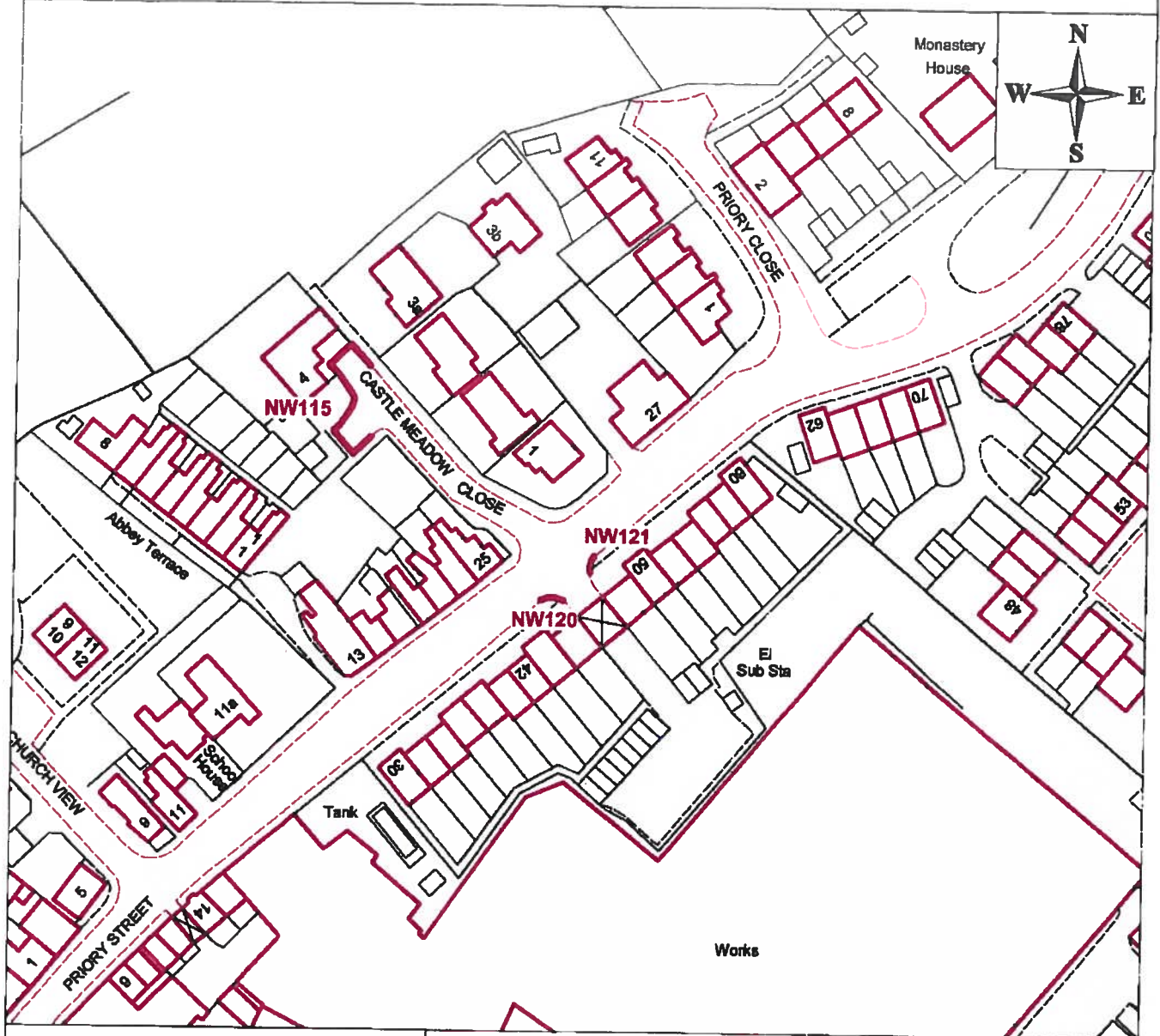
Map 1

The Common Seal of the Council of the Borough of Milton Keynes was hereunto affixed in the presence of:



*[Signature]*  
HEAD OF LEGAL SERVICES

# MAP FOR ORDER



0 45.35  
meters

Scale: 1:1,512



'No waiting at any time' restriction

**NW115**

TRO reference number

Map referred to in the Council of the Borough of Milton Keynes (The Council of the Borough of Milton Keynes) (Various Roads, Newport Pagnell) (Consolidation of Parking and Waiting Restrictions) Order 2002) Variation Order 2016

Map 2

The Common Seal of the Council of the Borough of Milton Keynes was hereunto affixed in the presence of:



*[Signature]*  
HEAD OF LEGAL SERVICES

# MAP FOR ORDER



0 45.35  
meters

Scale: 1:1,512



'No waiting at any time' restriction

**NW116**

TRO reference number

Map referred to in the Council of the Borough of Milton Keynes (The Council of the Borough of Milton Keynes) (Various Roads, Newport Pagnell) (Consolidation of Parking and Waiting Restrictions) Order 2002) Variation Order 2016

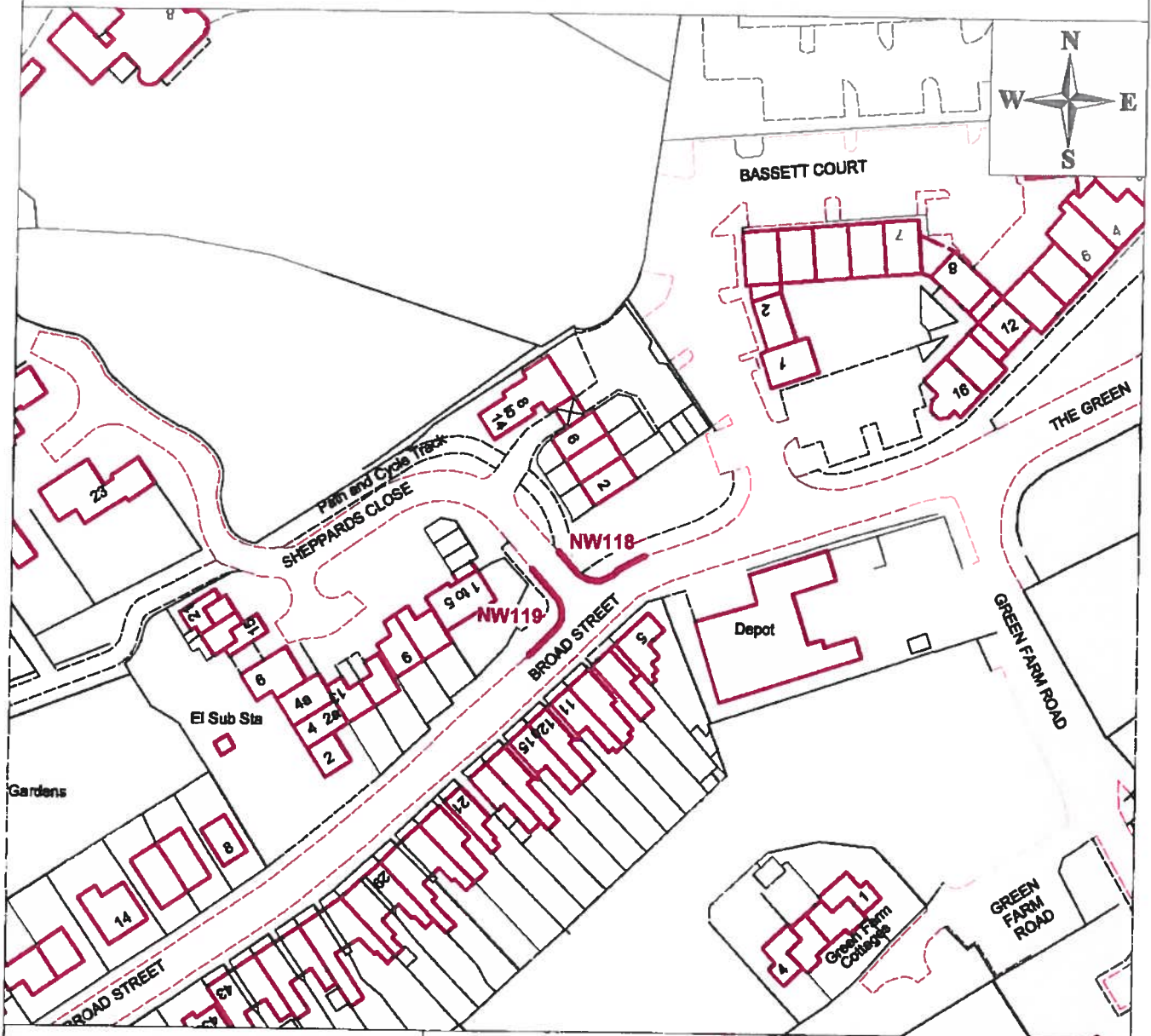
Map 3

The Common Seal of the Council of the Borough of Milton Keynes was hereunto affixed in the presence of:

  
HEAD OF LEGAL SERVICES



# MAP FOR ORDER



0 45.35  
meters

Scale: 1:1,512



'No waiting at any time' restriction

**NW118**

TRO reference number

Map referred to in the Council of the Borough of Milton Keynes (The Council of the Borough of Milton Keynes) (Various Roads, Newport Pagnell) (Consolidation of Parking and Waiting Restrictions) Order 2002) Variation Order 2016

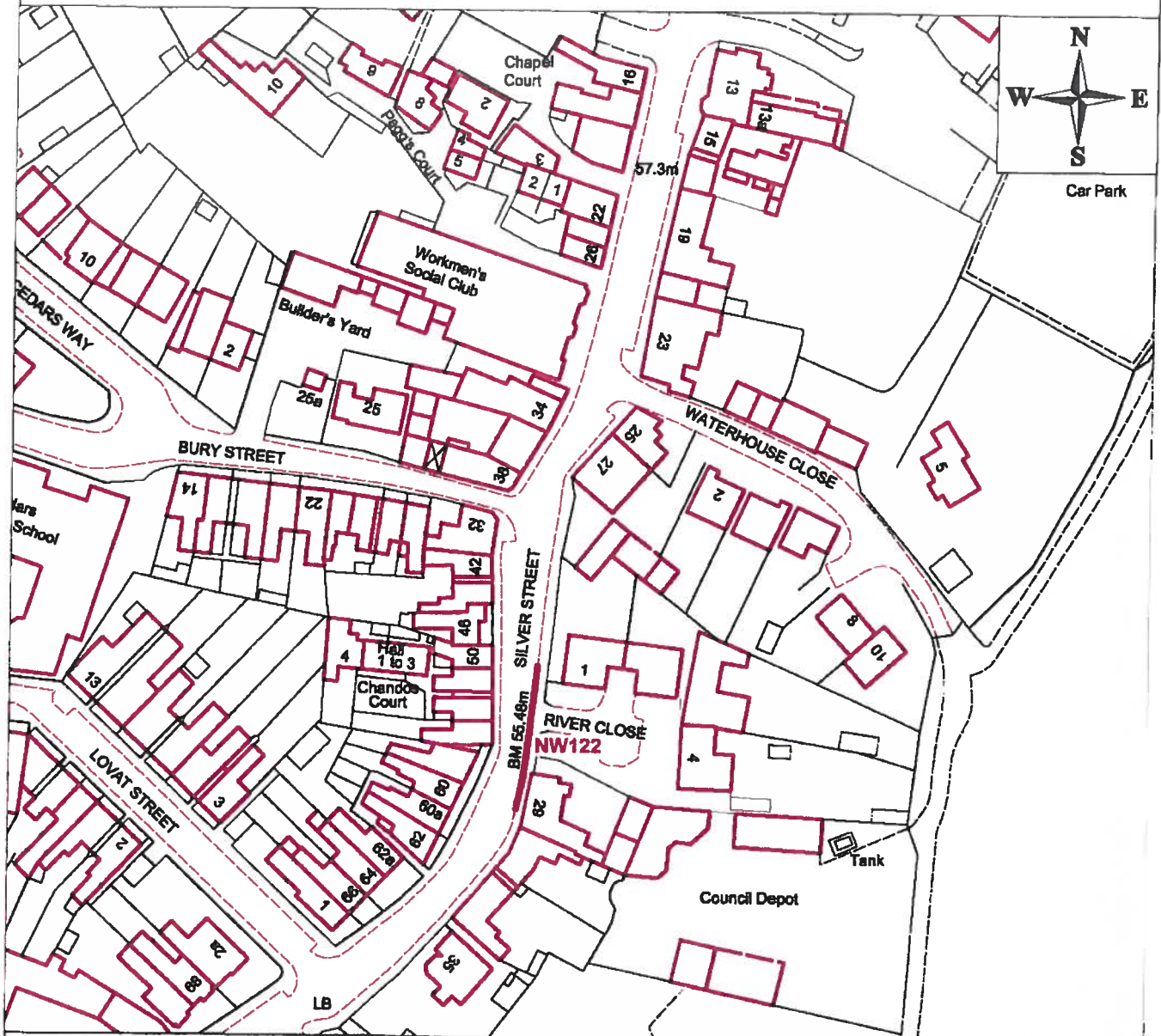
Map 4

The Common Seal of the Council of the Borough of Milton Keynes was hereunto affixed in the presence of:

  
HEAD OF LEGAL SERVICES



# MAP FOR ORDER



0 2,250

centimeters

Scale: 1:750.0



'No waiting at any time' restriction

**NW122**

TRO reference number

Map referred to in the Council of the Borough of Milton Keynes (The Council of the Borough of Milton Keynes) (Various Roads, Newport Pagnell) (Consolidation of Parking and Waiting Restrictions) Order 2002) Variation Order 2016

Map 5

The Common Seal of the Council of the Borough of Milton Keynes was hereunto affixed in the presence of:



*[Signature]*

HEAD OF LEGAL SERVICES

The map shows a residential area with several streets: Tickford Street, Severn Drive, and Chartwell Road. A compass rose in the top right corner indicates North (N), South (S), East (E), and West (W). A specific location is marked with 'NW123' and a distance of '58.9m'. The map also shows various building footprints and lot numbers, including 1, 11, 27, 2, 8, 14, 21, 1, 34, 36, 42, 3, 1, 2, 103, 115, 121, 122, 123, 124, 125, 126, 127, 128, 129, 130, 131, 132, 133, 134, 135, 136, 137, 138, 139, 140, 141, 142, 143, 144, 145, 146, 147, 148, 149, 150, 151, 152, 153, 154, 155, 156, 157, 158, 159, 160, 161, 162, 163, 164, 165, 166, 167, 168, 169, 170, 171, 172, 173, 174, 175, 176, 177, 178, 179, 180, 181, 182, 183, 184, 185, 186, 187, 188, 189, 190, 191, 192, 193, 194, 195, 196, 197, 198, 199, 200. A dashed line indicates a boundary or a specific area of interest.

**[REDACTED]**

**Scale: 1:750.0**

### 'No waiting at any time' restriction

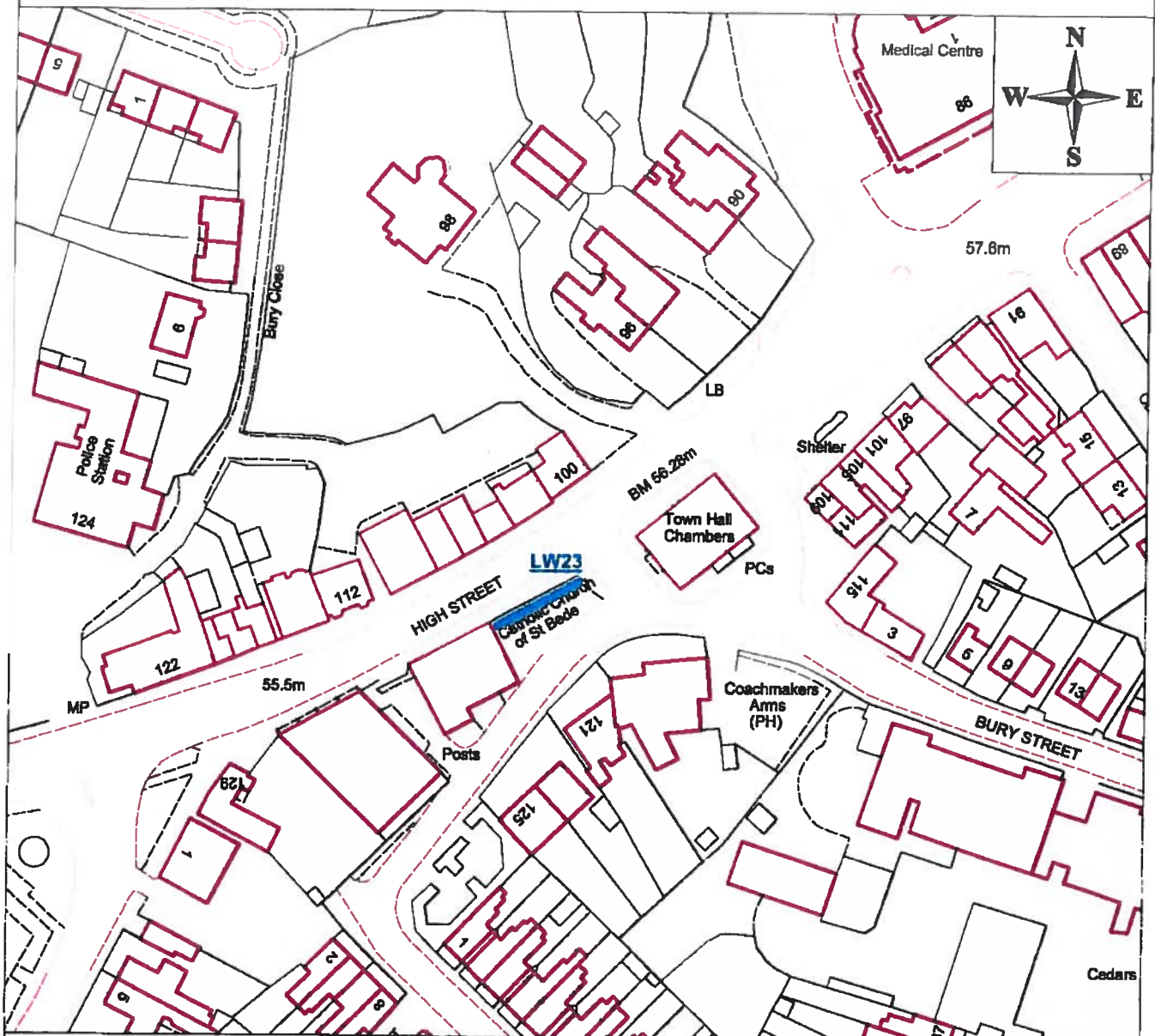
TRO reference number

**The Common Seal of the Council of the Borough of Milton Keynes was hereunto affixed in the presence of:**

HEAD OF LEGAL SERVICES



# MAP FOR ORDER



0 45.35  
meters

Scale: 1:1,512



1 hour limited waiting restriction

LW23

TRO reference number

Map referred to in the Council of the Borough of Milton Keynes (The Council of the Borough of Milton Keynes) (Various Roads, Newport Pagnell) (Consolidation of Parking and Waiting Restrictions) Order 2002) Variation Order 2016

Map 7

The Common Seal of the Council of the Borough of Milton Keynes was hereunto affixed in the presence of:



*[Signature]*  
HEAD OF LEGAL SERVICES

**PRIORY STREET, NEWPORT PAGNELL  
SOUTH-EAST SIDE**

NW121 From a point 2.2 metres south-east of the boundary line between numbers 48 and 50 Priory Street continuing for a distance of 3.6 metres in a south-easterly direction

**SILVER STREET, NEWPORT PAGNELL  
EAST SIDE**

NW122 From a point 6 metres north of a point in line with the northern entrance to River Close continuing for a distance of 22 metres in a southerly direction

**TICKFORD STREET, NEWPORT PAGNELL  
NORTH-EAST SIDE**

NW123 From a point 25 metres north-west of a point in line with the north-west kerb line of Severn Drive continuing for a distance of 3.3 metres in a north-westerly direction

7. The following Schedule 4A is inserted into the principal Order:-

**SCHEDULE 4A  
LIMITED WAITING TO 1 HOUR  
MONDAY TO SATURDAY, 7.00 AM TO 6.00 PM  
NO RETURN WITHIN 1 HOUR**

**BURY STREET, NEWPORT PAGNELL  
THE PARKING BAYS ADJACENT TO ST BEDES CHURCH  
NORTH SIDE**

LW23 from a point 2.7 metres east of the north-eastern boundary wall of St Bedes Church, continuing for a distance of 17 metres in a north-easterly direction

THE COMMON SEAL OF the COUNCIL  
OF THE BOROUGH OF MILTON  
KEYNES was hereunto affixed this 9<sup>th</sup> day  
of February 2015 in the presence of:-

  
.....  
**HEAD OF LEGAL SERVICES**

